

# Cycling Around Hope Valley ROUTE 2

## White Edge Loop

### An off-road loop to White Edge Lodge through the Longshaw Estate

1. Start in front of the Visitor Centre. Follow the road R and turn R past the den building area. Bear R and follow the bridleway up through the beech wood towards a gate. Follow the path enjoying views over the Hope valley. Where the path splits, bear L up the incline. Stop and dismount at the gate.
2. Taking care, go through the gate and cross the busy road heading towards a another gate. Follow the path up towards White Edge Lodge. Skirt around the far side of the lodge, bear slightly R and head down the path towards the road.
3. Again taking care cross the road, go through the gate opposite and follow the bridleway back towards the Visitor Centre. Look out for a set of stone gate posts, there you will find the companion stone. Look through the hole in the gate post on your left and you will see the guidestop.

**Start/End Point:** Longshaw Visitor Centre S11 7TZ

**Distance:** 4.5km/3miles

**Ascent:** 80m/262ft

**Grade:** Easy

**100% off road**

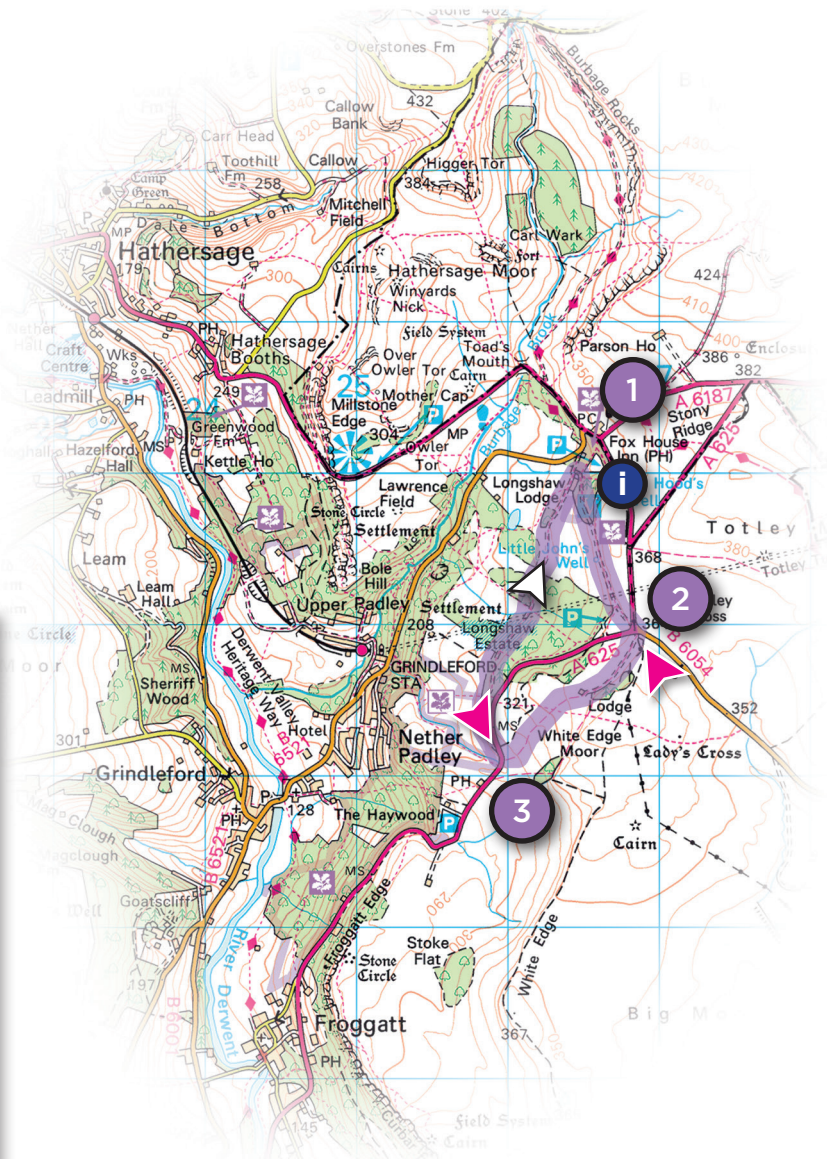
**Cafe:** Longshaw

**Pub:** Fox House Inn

















# Cycling Around Hope Valley ROUTE 2

## White Edge Loop

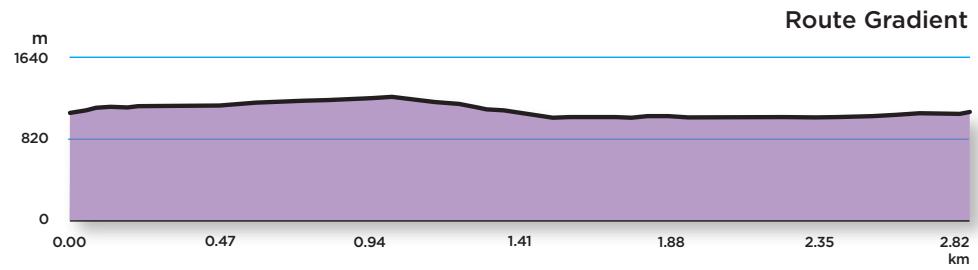


### Key

-  Instruction
-  Footpath (No Cycling)
-  Bridleway
-  Cycle Hire
-  Other Tracks
-  Primary Route
-  Main Road
-  Secondary Road
-  Minor Road
-  Gradient: 14-20% (arrow points downhill)
-  Railway line/Station
-  National Park Boundary
-  Visitor Centre
-  Special Care Needed

### Route Instructions Abbreviations

- L left
- R right
- TR turn right
- TL turn left
- SA straight ahead
- NCN National Cycle Network



Route Gradient

### Disclaimer:

All routes are followed at a rider's own risk. These routes are intended to be general guides: please observe all road signs, waymarks and other specific on-route instructions. Neither the PDNPA nor partners can be held responsible for any errors or consequences that arise from using this route information.  
 OS Map Data: © Crown copyright and database rights 2018 Ordnance Survey 0100022750. Route correct 03/2019. Designed by Baile and Taylor: 07534 109292